
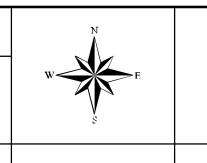
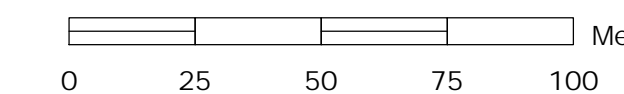


- Sewer System Service Areas
- Paved Roads
- Unpaved Roads
- Dykes
- Railways
- Streams
- Indian Reserves
- Parcels
- Parks and Protected Areas
- Waterbodies
- Wetlands

Disclaimer: This map was compiled by the Fraser Valley Regional District, using data believed to be accurate; however, a margin of error is inherent in all maps. This product is distributed without warranties of any kind, either expressed or implied, including but not limited to warranties of suitability of particular purpose or use.

FVRD Sewer System Service Areas
 North Bend Sewer System
 (Hallecks Creek & Highline)



Scale
 1:1,500

Date Created:
 March 3, 2014