

## EVACUATION ORDER

May 19, 2018 9:00 AM

---

### **Lands Not Protected by Dikes Surrounding Nicomen Island, FVRD Electoral Area "G"**

Pursuant to the BC Emergency Program Act an **Evacuation Order** has been issued by the Fraser Valley Regional District due to the immediate danger to life safety and health due to the current Fraser River flooding. Members of the Royal Canadian Mounted Police will be expediting this action.

**This alert applies to all undiked lands – land not protected by dikes or outside the diking system - on and around Nicomen Island, FVRD Electoral Area "G",** Including the lands shown in **RED** on the maps on pages 3 and 4.

An **Evacuation Order** has been issued for the following properties or portions of properties:

#### **Map 1 (page 3):**

- 40800 Carter Road, Deroche BC
- 8424 Deroche Landing Rd, Deroche BC
- 38388 Hawkins Pickle Rd, Dewdney BC
- 38566 Hawkins Pickle Rd, Dewdney BC
- 39088 Hawkins Pickle Rd, Dewdney BC
- 8074 River Rd South, Dewdney BC
- 40738 Taylor Rd, Deroche BC
- 40774 Taylor Rd, Deroche BC
- 40810 Taylor Rd, Deroche BC

#### **Map 2 (page 4):**

- 8941 McKimmon Rd, Deroche BC
- 41630 Lougheed Highway, Deroche BC
- 42177 Tremblay Island Road, Deroche BC
- 42270 Lougheed Highway, Deroche BC
- 44018 Malcolm Road, Deroche BC
- 44190 Malcolm Road, Deroche BC
- 44388 Malcolm Road, Deroche BC
- 44428 Malcolm Road, Deroche BC
- 44784 Malcolm Road, Deroche BC

Please note only the areas in **RED** are under evacuation order. If your property is included in the above lists, but your residence or any tenanted structures are not located in the **RED** areas, you are not required to evacuate your residence at this time. Please **do not enter** any areas of your property included in the evacuation order.

### What You Should Do Now

- You must leave this area **immediately**
- Close all windows and doors
- Shut off all gas and electrical appliances, other than refrigerators and freezers
- Close gates (latch) but do not lock
- Gather your family; assist a neighbour or someone who needs help
- Take critical items (medicine, purse, wallet and keys) only if they are immediately available. Take pets in pet kennels or on a leash
- Do not use more vehicles than you have to
- Do not use the telephone unless you need emergency service
- Report to the Reception Centre

**IF YOU NEED TRANSPORTATION, PLEASE CALL ONE OF THESE NUMBERS IMMEDIATELY**  
**(604) 702-5011 OR (604) 702-5042**

### Reception Centre Location:

Mission Fire Hall No. 1      33330 7<sup>th</sup> Avenue, Mission BC, V2V 2E4

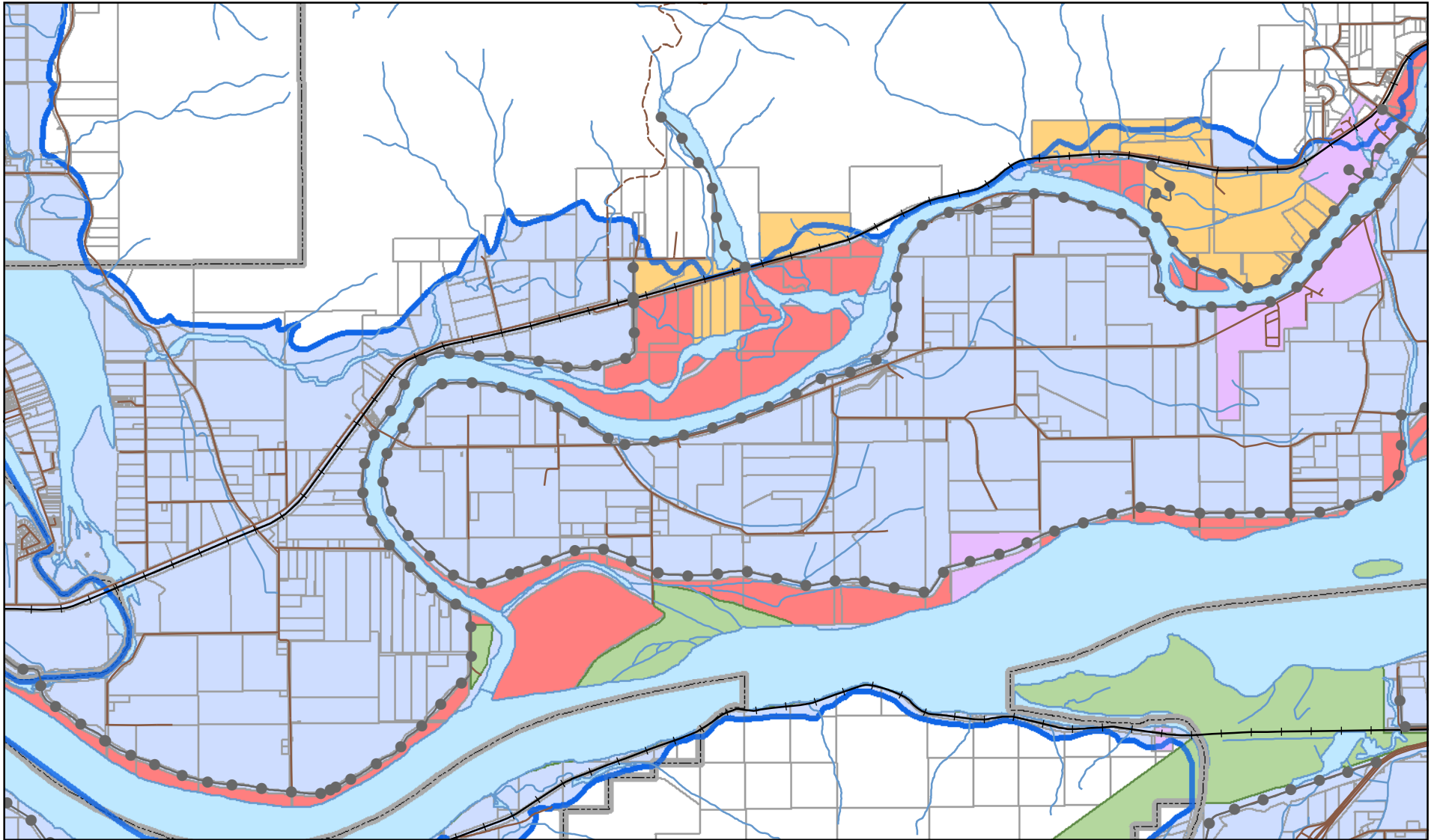
Please DO NOT park in front of the Fire Truck Bay Doors. The Reception Centre is located at the back of the fire hall, there will be signs and volunteers on site.





Further information will be issued as it becomes available. Please call 1 (800) 528-0061 or visit the FVRD's EOC page [www.fvrd.ca/EOC](http://www.fvrd.ca/EOC) or on social media – Facebook (MyFVRD) and Twitter (FVRD1)



---

Jason Lunn, Chair

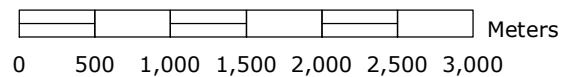


-  Dykes
-  Properties Under Evacuation Alert
-  Properties Under Evacuation Order
-  Floodplains

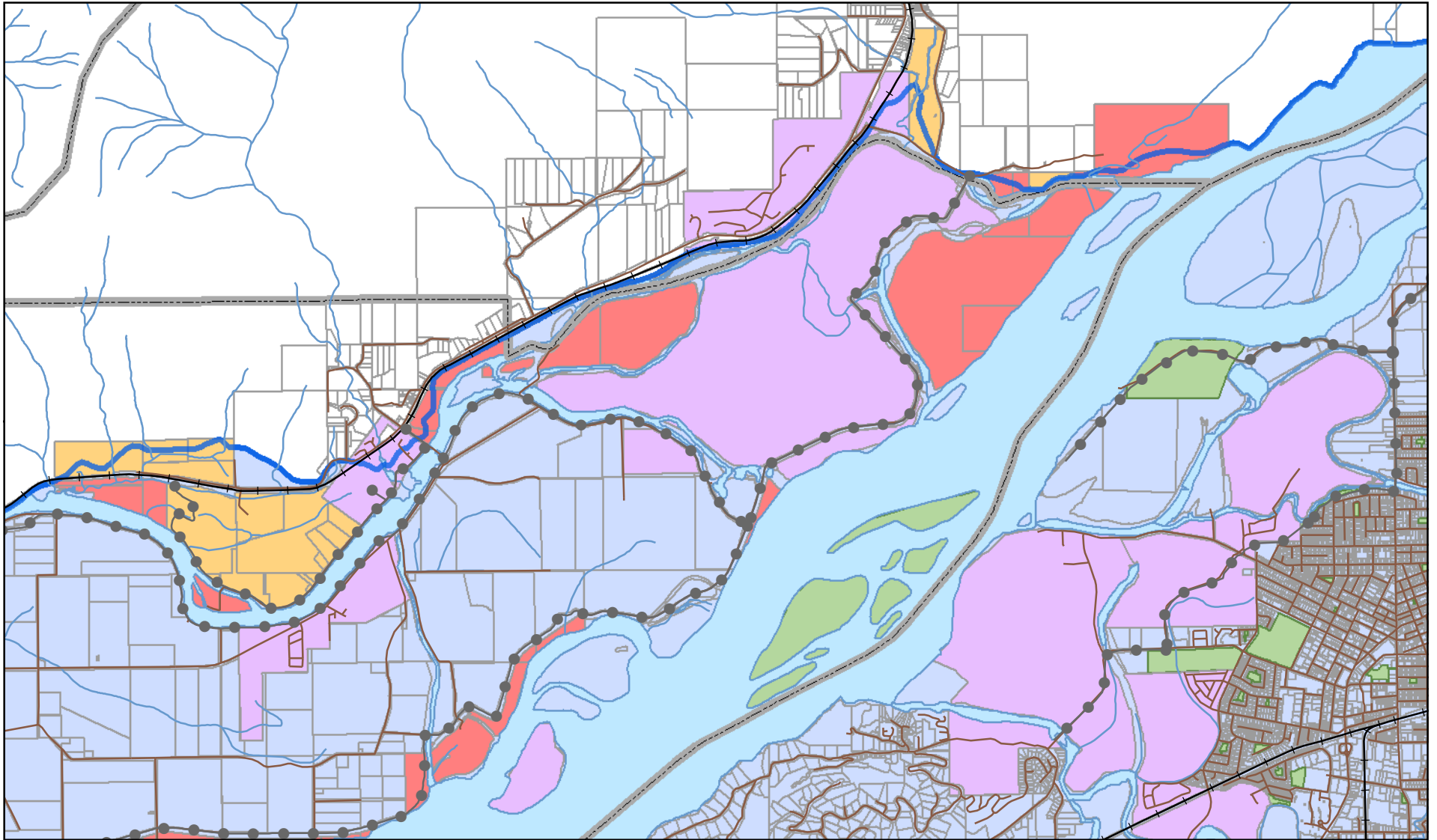
## 2018 Fraser River Freshet





### **Evacuation Order**

Scale 1:50,000



May 19, 2018

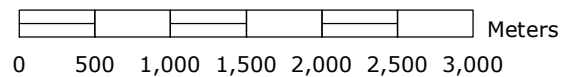


-  Dykes
-  Properties Under Evacuation Alert
-  Properties Under Evacuation Order
-  Floodplains

2018 Fraser River Freshet

**Evacuation Order**

Scale 1:50,000



May 19, 2018