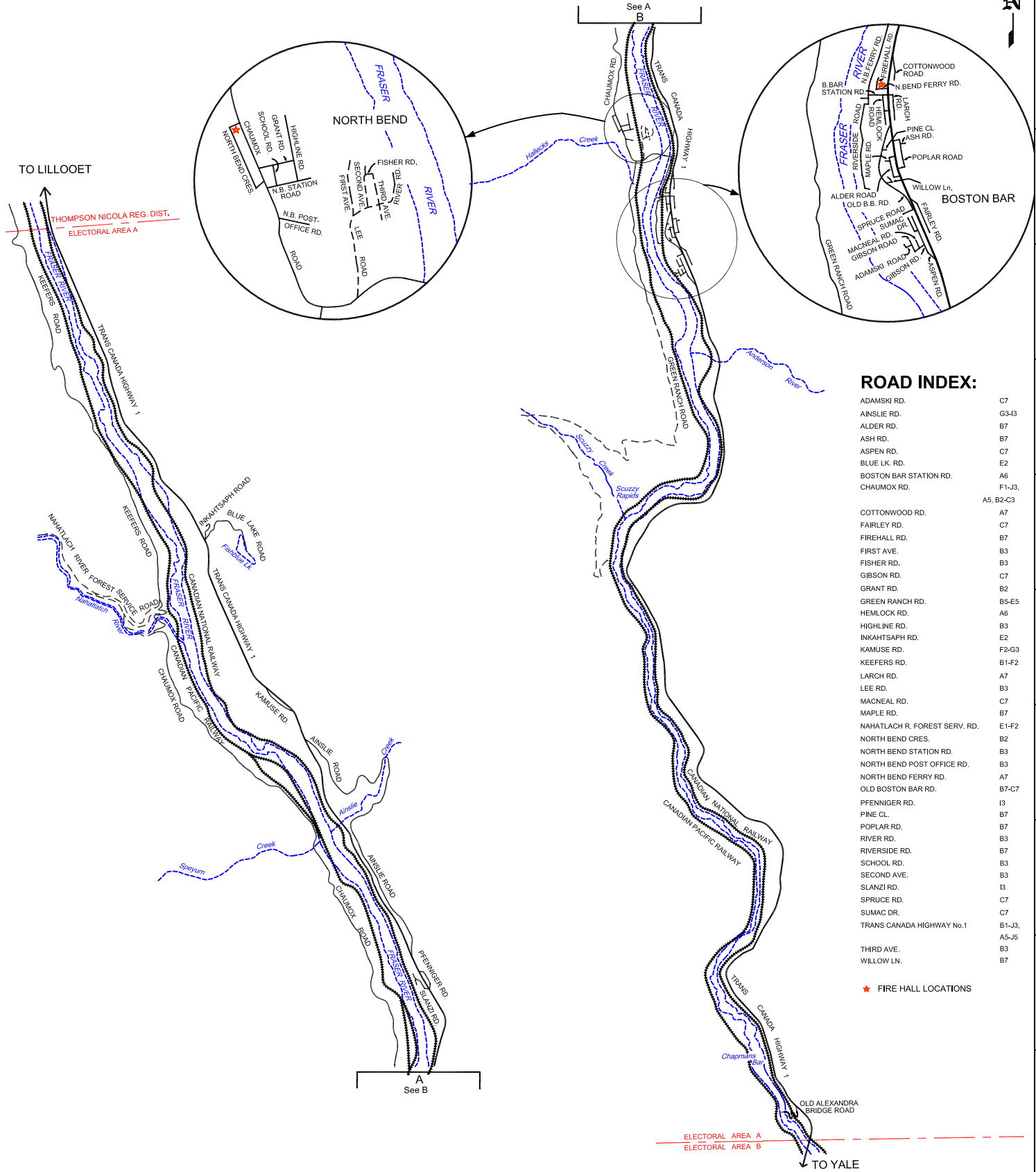
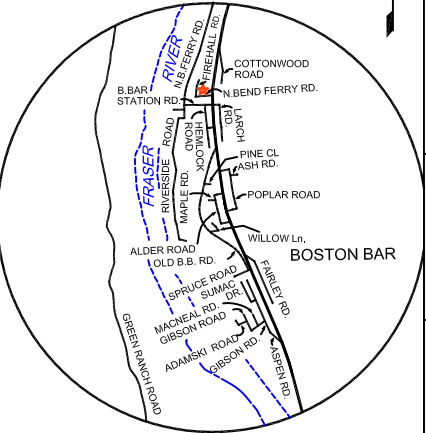
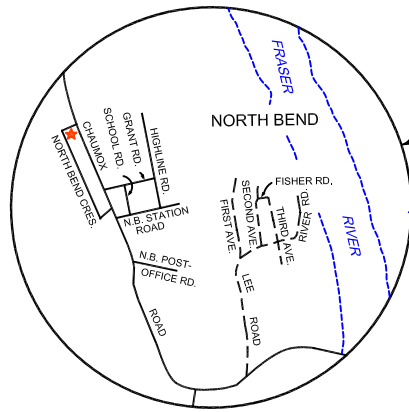


# ROAD MAP - ELECTORAL AREA A



## ROAD INDEX:

ADAMSKI RD.	C7
AINSLIE RD.	G3-13
ALDER RD.	B7
ASH RD.	B7
ASPEN RD.	C7
BLUE LK. RD.	E2
BOSTON BAR STATION RD.	A6
CHAUMOIX RD.	F1-J3,
	A5, B2-C3
COTTONWOOD RD.	A7
FAIRLEY RD.	C7
FIREHALL RD.	B7
FIRST AVE.	B3
FISHER RD.	B3
GIBSON RD.	C7
GRANT RD.	B2
GREEN RANCH RD.	B5-E5
HEMLOCK RD.	A6
HIGHLINE RD.	B3
INKAITSAPH RD.	E2
KAMUSE RD.	F2-G3
KEEFERS RD.	B1-F2
LARCH RD.	A7
LEE RD.	B3
MACNEAL RD.	C7
MAPLE RD.	B7
NAHATLACH R. FOREST SERV. RD.	E1-F2
NORTH BEND CRES.	B2
NORTH BEND STATION RD.	B3
NORTH BEND POST OFFICE RD.	B3
NORTH BEND FERRY RD.	A7
OLD BOSTON BAR RD.	B7-C7
PFEENIGER RD.	I3
PINE CL.	B7
POPLAR RD.	B7
RIVER RD.	B3
RIVERSIDE RD.	B7
SCHOOL RD.	B3
SECOND AVE.	B3
SLANZI RD.	I3
SPRUCE RD.	C7
SUMAC DR.	C7
TRANS CANADA HIGHWAY No.1	B1-J3,
	A5-J5
THIRD AVE.	B3
WILLOW LN.	B7

★ FIRE HALL LOCATIONS

ELECTORAL AREA A  
ELECTORAL AREA B

TO YALE

Not To Scale