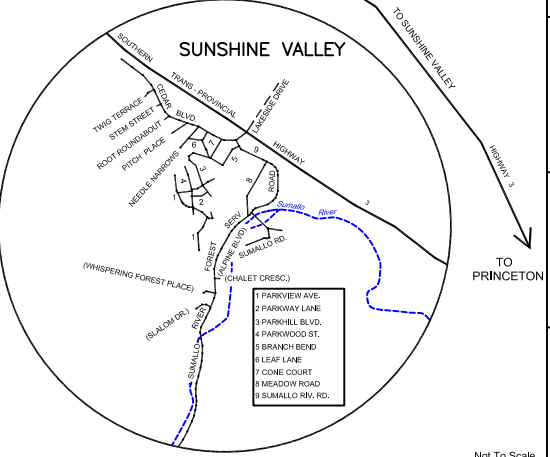
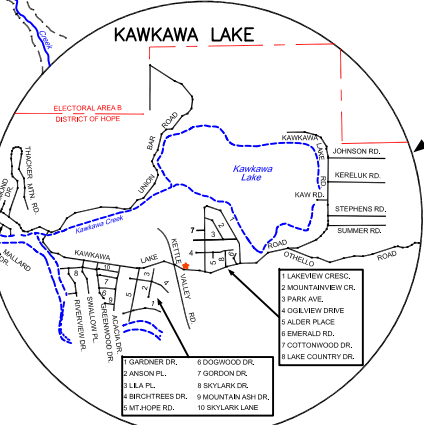
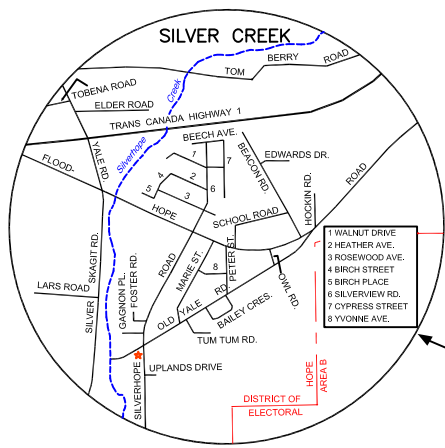
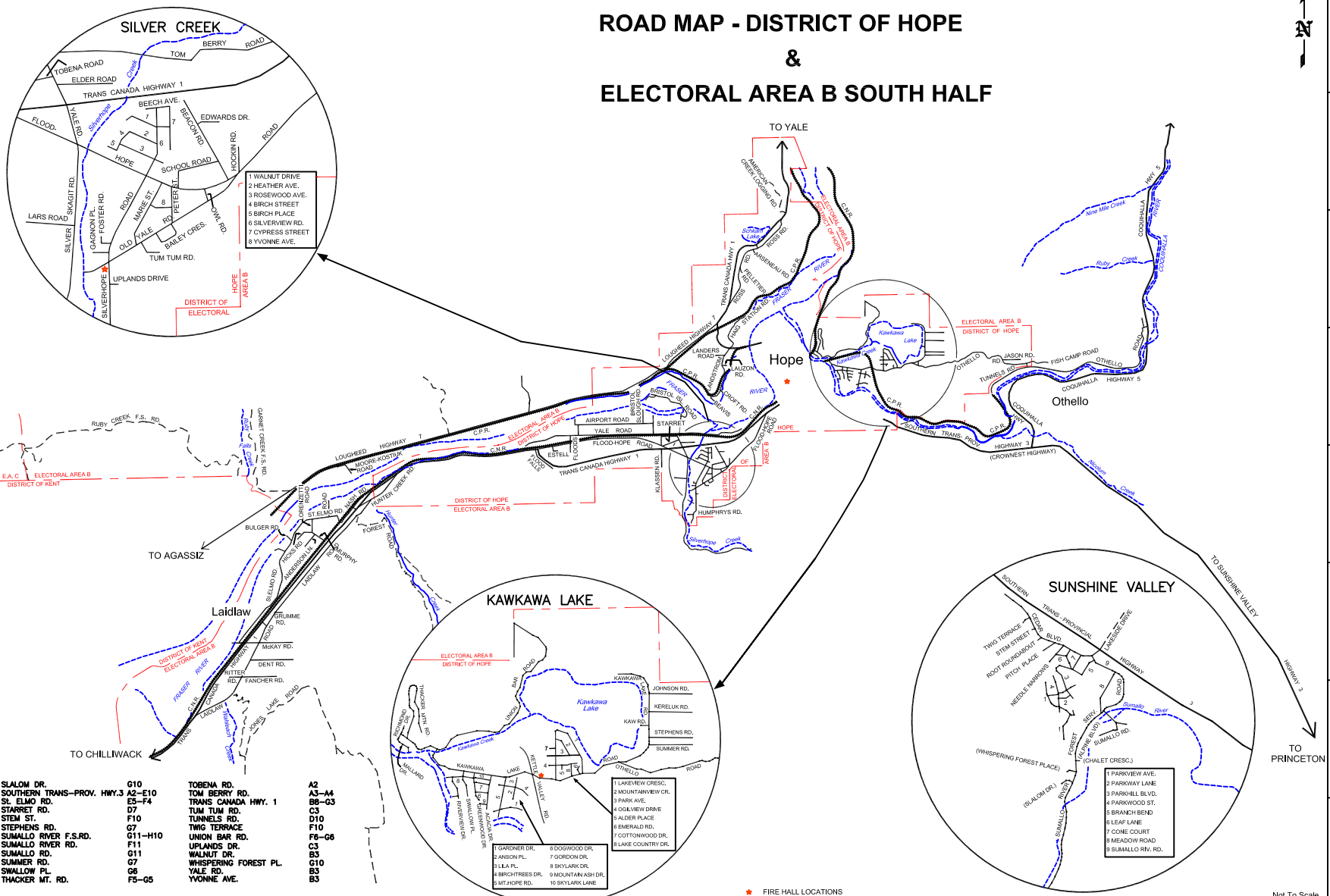


ROAD INDEX:

- ACACH DR. 06
- AIRPORT RD. 07
- ALDER PL. 06
- ALPINE BLVD. 010
- AMERICAN CREEK LOGGING RD. 88
- ANDERSON LN. E4
- ANSON PL. 08
- ARSENIAU RD. C8
- BAILEY CRES. C3
- BEAVIS RD. 06
- BEACON RD. 84
- BEECH AVE. 84
- BIRCH PL. 83
- BIRCH ST. 83
- BIRCHTREES DR. 07
- BRANCH BEND F11
- BRISTOL ISL. RD. 07
- BRISTOL SLOUGH RD. 07
- BULLER RD. E4
- CEDAR BLVD. F10
- CHALET CRES. F11
- COKE COURT B11-E10
- COQUHALLA HWY. 5 07
- COTTONWOOD DR. 08
- CROFT RD. 83
- CYPRESS ST. F4
- DENT RD. 06
- DOGWOOD DR. 84
- EDWARDS DR. 83
- ELDER RD. 07
- EMERALD RD. E8
- ESTELL RD. F4
- FANCHER RD. D10-D11
- FISH CAMP RD. B2-B4
- FLOODS RD. E7
- FOSTER RD. C3
- GAGNON PL. C3
- GARDNER DR. 06
- GARNET CREEK F.S. RD. D4-E4
- GORDON DR. 06
- GREENWOOD DR. 06
- GRUIME RD. F4
- HAG STATION RD. C8-D8
- HEATHER AVE. 83
- HICKS RD. E4
- HOCKIN RD. 84
- HUMPHYS RD. E8
- HUNTER CREEK RD. D10
- JASON RD. 05
- JOHNSON RD. 07
- JONES LAKE RD. G4
- KAW RD. 07
- KAWAWA LAKE RD. 06-F7
- KERELUK RD. 07
- KETTLE VALLEY RD. 06-H8
- KLASSEN RD. E7
- LADLAW RD. E5-G3
- LAKE COUNTRY DR. 06
- LAKEVIEW CRES. F11
- LANDERS RD. 08
- LANDSTROM RD. 08
- LARS RD. C2
- LAUZON RD. 08
- LEAF LN. F10
- LILA PL. 06
- LORENZETTI RD. E4
- LOUGHEED HWY. 7 D8-E4
- MALLARD DR. 06
- MARIE ST. 06
- McKAY RD. F4
- MEADOW RD. F11-G11
- MOUNTAIN ASH DR. H6
- MOUNTAINVIEW CRES. 07
- ML HOPE RD. 06
- MURPHY RD. E4-E5
- NASH RD. E5
- NEEDLE NARROWS F10
- OGLVIEW DR. C3-C4
- OLD YALE RD. 07-G8
- OTHELLO RD. 07
- OWL RD. 84
- PARK AVE. 07
- PARKHILL BLVD. F10
- PARKVIEW AVE. G10
- PARKWAY LN. G10
- PARKWOOD ST. F10
- PELLETIER RD. 08
- PETER ST. B3-C3
- PITCH PL. F10
- RICHMOND DR. C5
- RITTER RD. F4
- RIVERVIEW DR. 06
- ROOT ROUNDABOUT F10
- ROSEWOOD AVE. 83
- ROSS RD. C8
- RUBY CREEK F.S. ROAD E2-E4
- SCHOOL RD. B3-B4
- SILVER SKAGIT RD. C2-B3
- SILVERHOPE RD. B3-C3
- SILVERVIEW RD. 84
- SKYLARK DR. 06
- SKYLARK LAKE 06
- SALOM DR. G10
- SOUTHERN TRANS-PROV. HWY.3 A2-E10
- SL. ELMO RD. E5-F4
- STARRET RD. D7
- STEM ST. F10
- STEPHENS RD. G7
- SUMALLO RIVER F.S.RD. F11-H10
- SUMALLO RIVER RD. C5
- SUMALLO RD. G11
- SUMMER RD. G7
- SWALLOW PL. 06
- THACKER MT. RD. F5-G5
- TOBENA RD. A2
- TOM BERRY RD. A3-A4
- TRANS CANADA HWY. 1 B8-G3
- TUM TUM RD. C5
- TUNNELS RD. D10
- TWIG TERRACE F10
- UNION BAR RD. F6-G6
- UPLANDS DR. C5
- WALNUT DR. C3
- WHISPERING FOREST PL. G10
- YALE RD. B3
- YVONNE AVE. 83

**ROAD MAP - DISTRICT OF HOPE
&
ELECTORAL AREA B SOUTH HALF**



Not To Scale
Last Updated: July 28, 2009